

SURVEY UNIT,

MINISTRY OF HOUSING AND ENVIRONMENT

Ameenee Magu, Maafannu, Male', 20392, Maldives.

Office (PABX): +(960) 3004300, Fax: +(960) 3004301

Email: survey@mhe.gov.mv

Web: www.mhe.gov.mv



CONTROL POINT DETAILS		Station Number CP01
Coordinate Information		
Geodetic	Grid	
WGS 84	UTM Zone 43	
Lat: 4° 5' 54.095995" N	E: 322105.587 m	
Long: 73° 23' 50.801512" E	N: 453177.508 m	
Ellp Height: -87.317 m	Orth Height: 0.993 m	
Date: 19 June 2012		

Monument description & method of survey:

The PSM is constructed according to monument Type A. The marker is level to the ground level.

The PSM is position using static gnss surveying positioning method. The point is position in relative to PSM 5154

General site condition & access:

The marker is located near BarEE, on the left side of walkway.

Owner: SPH Pvt Ltd

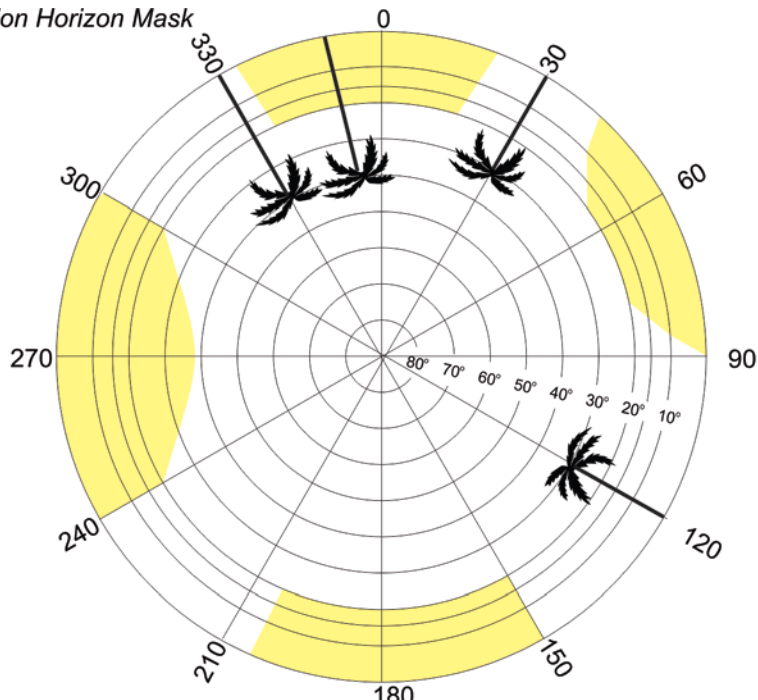


SITE INFORMATION

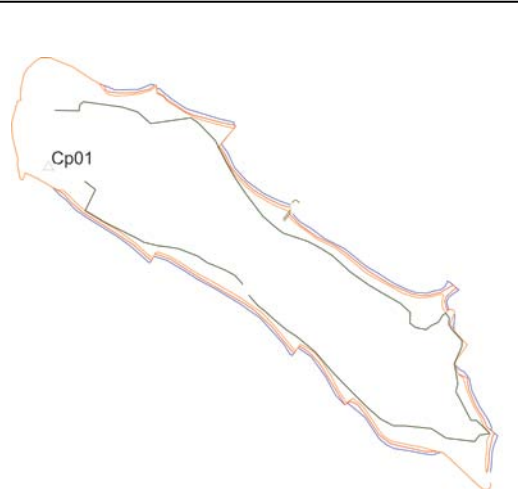
Station Number

CP01

Station Horizon Mask

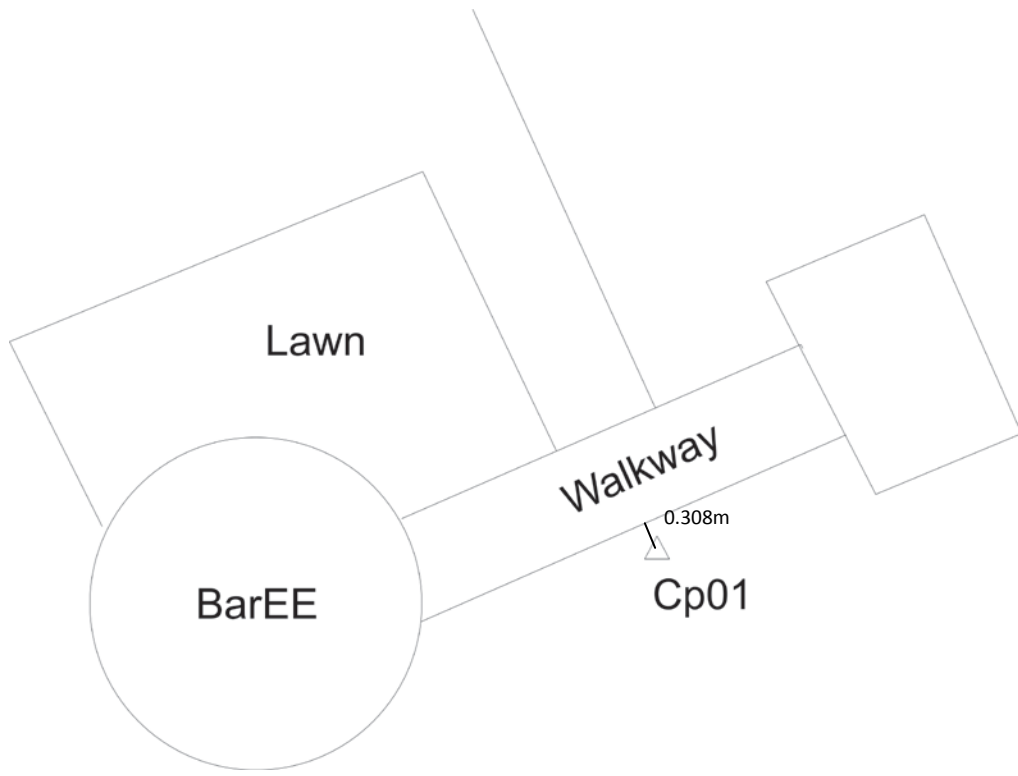
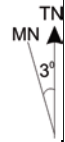


Locality



Height above Marker that horizon was mapped from 1.500 m

Magnetic Declination Declination applied to this figure?
 Yes No



Sketched by : Faruhath Jameel

Scale: Not to scale

Date:16 May 2012

SURVEY UNIT,

MINISTRY OF HOUSING AND ENVIRONMENT

Ameenee Magu, Maafannu, Male', 20392, Maldives.

Office (PABX): +(960) 3004300, Fax: +(960) 3004301

Email: survey@mhe.gov.mv

Web: www.mhe.gov.mv



CONTROL POINT DETAILS	Station Number CP02
Coordinate Information	
Geodetic	Grid
WGS 84	UTM Zone 43
Lat: 4° 5' 52.558258" N	E: 322412.368 m
Long: 73° 24' 0.751054" E	N: 453129.662 m
Ellp Height: -87.152 m	Orth Height: 1.159 m

Date: 19 June 2012

Monument description & method of survey:


The PSM is constructed according to monument Type A. The marker is level to the ground level.

The PSM is position using static gnss surveying positioning method. The point is position in relative to PSM 5154

General site condition & access:

The Marker is located on top of the groyne on the north side of the island.

Owner: SPH Pvt Ltd

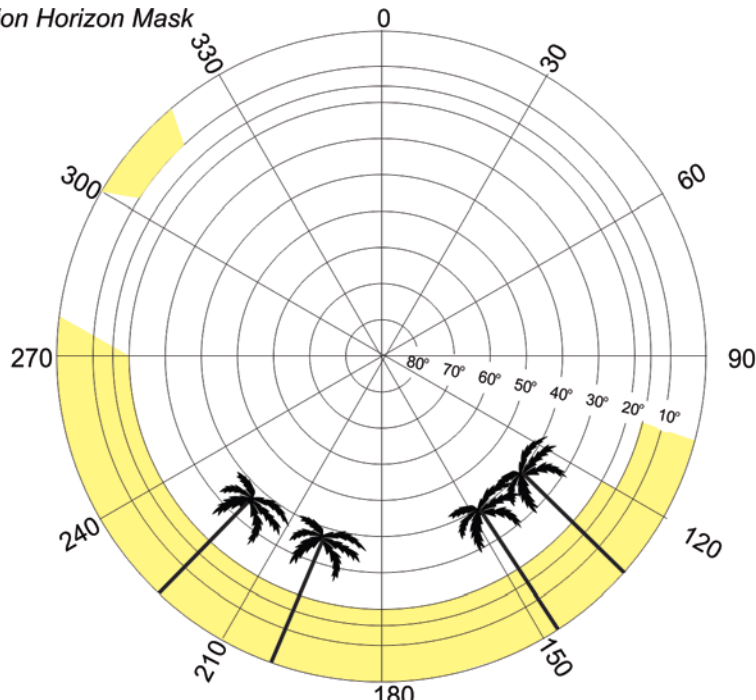


SITE INFORMATION

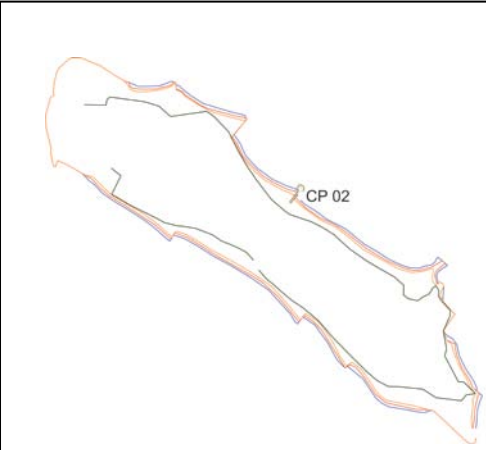
Station Number

CP02

Station Horizon Mask



locality



Height above Marker that horizon was mapped from 1.500 m

Magnetic Declination Declination applied to this figure?
 Yes No



Sketched by Faruhath Jameel

Scale: Not to scale

Date: 19 June 2012

SURVEY UNIT,

MINISTRY OF HOUSING AND ENVIRONMENT

Ameenee Magu, Maafannu, Male', 20392, Maldives.

Office (PABX): +(960) 3004300, Fax: +(960) 3004301

Email: survey@mhe.gov.mv

Web: www.mhe.gov.mv



CONTROL POINT DETAILS

Station Number PSM5154

Coordinate Information

Geodetic	Grid
WGS 84	UTM Zone 43
Lat: 4° 5' 54.368529" N	E: 322211.366 m
Long: 73° 23' 54.230549" E	N: 453185.668 m
Ellp Height: -87.114 m	Orth Height: 1.197 m

Date: 19 June 2012

Monument description & method of survey:

The PSM is constructed according to Monument Type A. The marker is level to the ground level.

The PSM is position using Static GNSS surveying method. As this is the datum point, about 3 hours of GNSS observations was done. All other control points are surveyed in relative to this control point

General site condition & access:

The marker is located in back of house area, near the volley ball court.

Owner: SPH Pvt Ltd

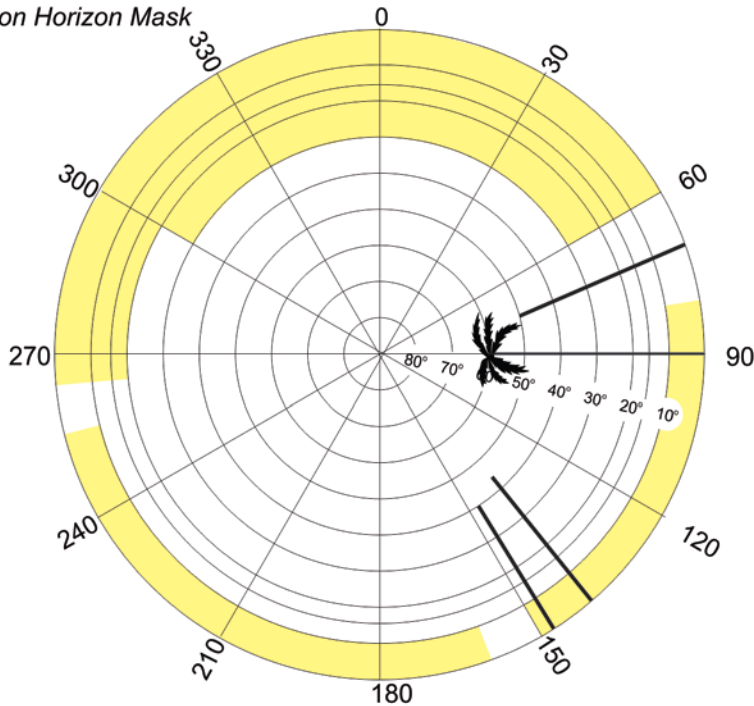


SITE INFORMATION

Station Number

PSM5154

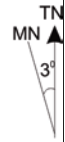
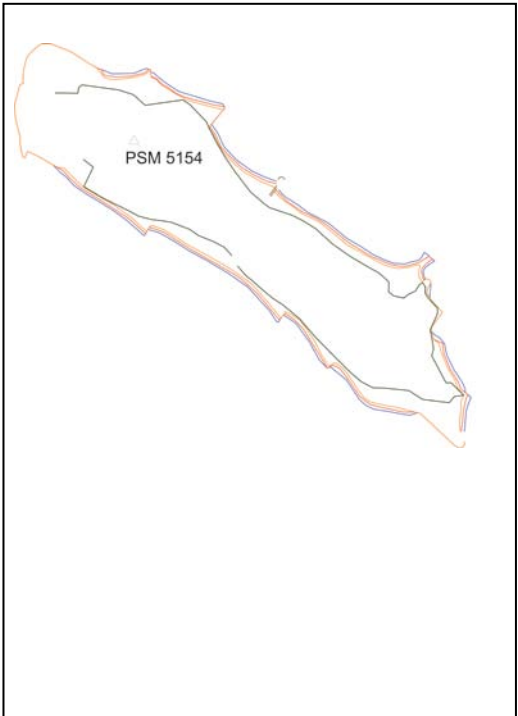
Station Horizon Mask



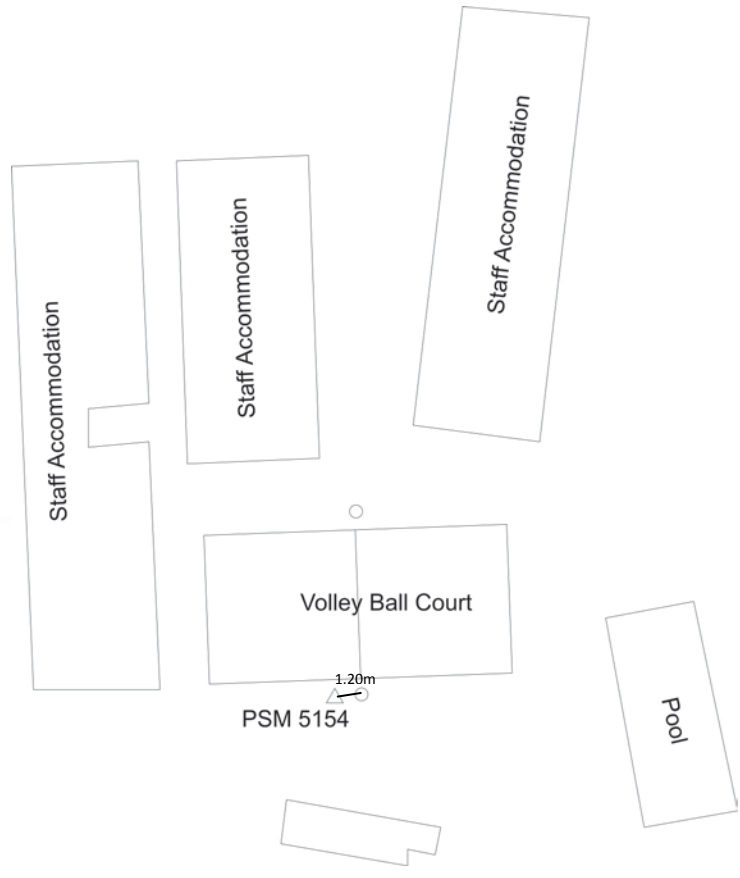
Height above Marker that horizon was mapped from 1.500 m

Magnetic Declination
Declination applied to this figure?
 Yes No

Locality



North ↑



Sketched by Faruhath Jameel

Scale: Not to scale

Date: 19 July 2012

SURVEY UNIT,

MINISTRY OF HOUSING AND ENVIRONMENT

Ameenee Magu, Maafannu, Male', 20392, Maldives.

Office (PABX): +(960) 3004300, Fax: +(960) 3004301

Email: survey@mhe.gov.mv

Web: www.mhe.gov.mv



CONTROL POINT DETAILS

Station Number PSM5155

Coordinate Information

Geodetic	Grid
WGS 84	UTM Zone 43
Lat: 4° 5' 42.084599" N	E: 322633.692 m
Long: 73° 24' 7.947619" E	N: 452807.507 m
Ellp Height: -86.913 m	Orth Height: 1.398m

Date: 19 June 2012

Monument description & method of survey:


The PSM is constructed according to monument Type A. The marker is level to the ground level.

The PSM is position using static gnss surveying positioning method. The point is position in relative to PSM 5154

General site condition & access:

The marker is located on the south east side of the island, in the empty space near the water sports center

Owner: SPH Pvt Ltd

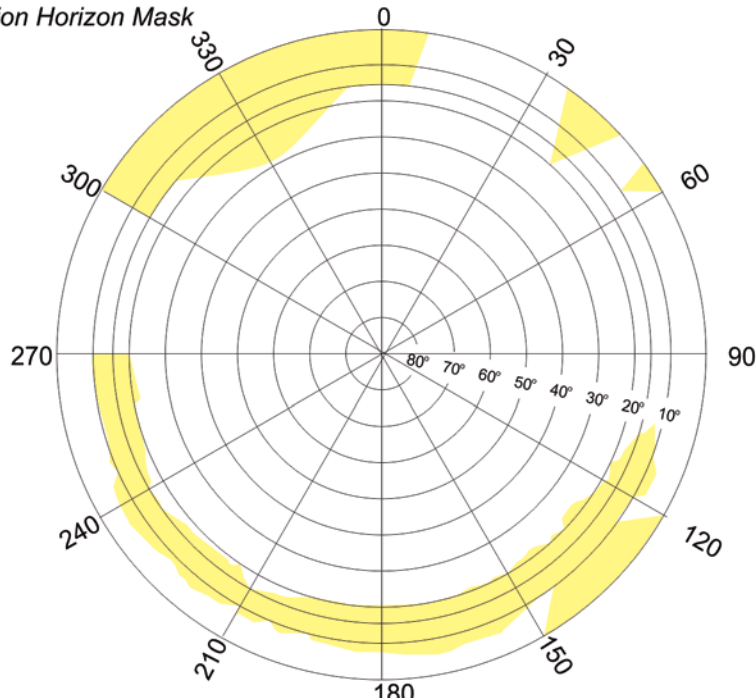


SITE INFORMATION

Station Number

PSM5155

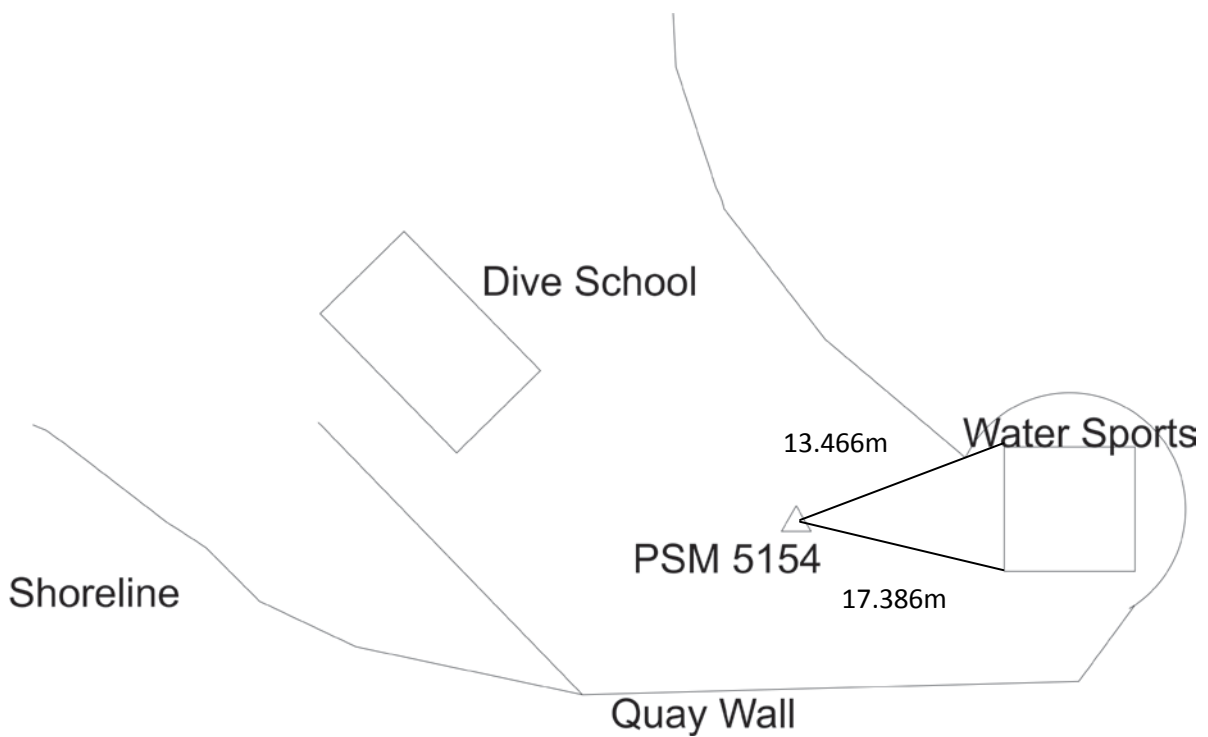
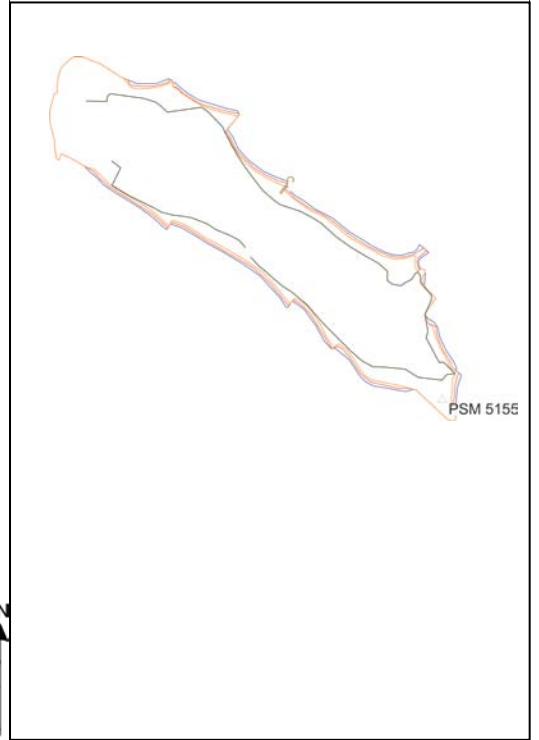
Station Horizon Mask



Height above Marker that horizon was mapped from 1.500 m

Magnetic Declination
Declination applied to this figure?
 Yes No

Locality



Sketched by : Faruhath Jameel

Scale: Not to scale

Date: 16 May 2012

SURVEY UNIT,

MINISTRY OF HOUSING AND ENVIRONMENT

Ameenee Magu, Maafannu, Male', 20392, Maldives.

Office (PABX): +(960) 3004300, Fax: +(960) 3004301

Email: survey@mhe.gov.mv

Web: www.mhe.gov.mv



CONTROL POINT DETAILS

Station Number PSM5156

Coordinate Information

Geodetic	Grid
WGS 84	UTM Zone 43
Lat: 4° 5' 49.357735" N	E: 322352.134 m
Long: 73° 23' 58.804501" E	N: 453031.473 m
Ellp Height: -87.610 m	Orth Height: 0.701m

Date: 19 June 2012

Monument description & method of survey:

The PSM is constructed according to monument Type A. The marker is level to the ground level.

The PSM is position using static gnss surveying positioning method. The point is position in relative to PSM 5154

General site condition & access:

The marker is located near the sign board in the beach, between beach villa 33-34

Owner: SPH Pvt Ltd

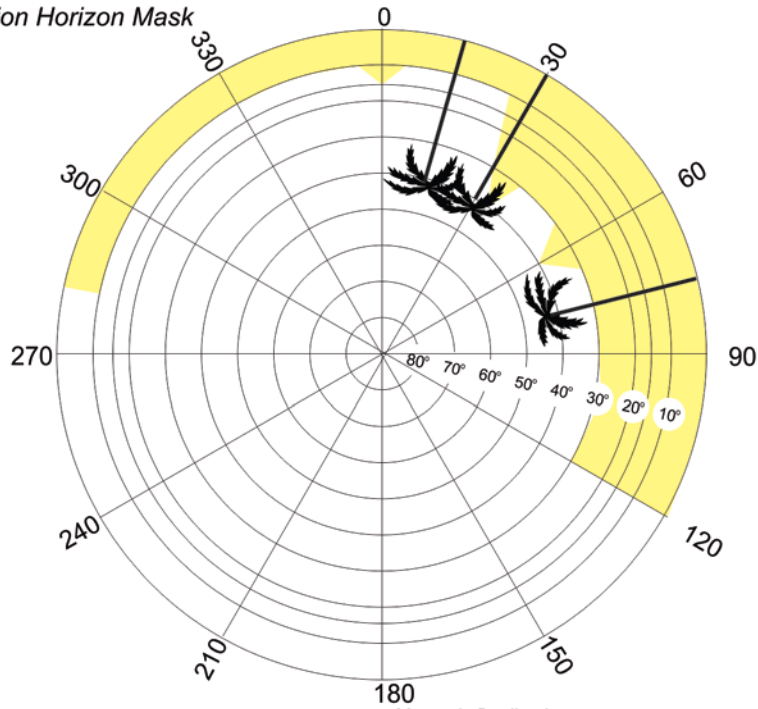


SITE INFORMATION

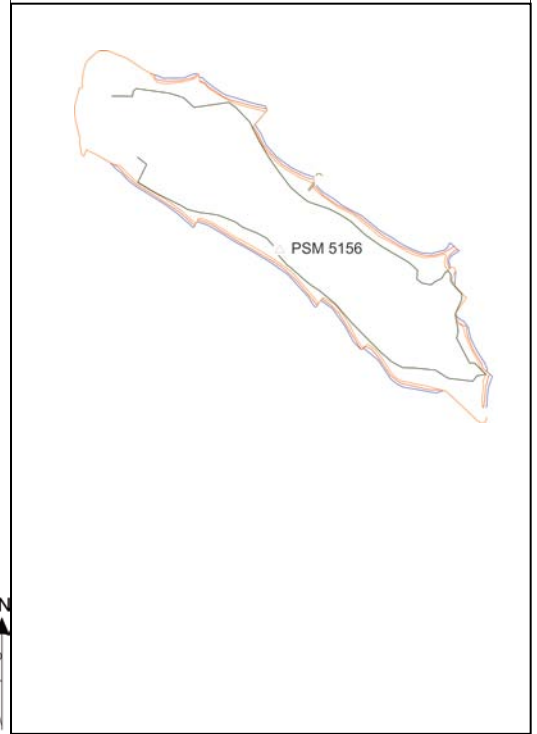
Station Number

PSM5156

Station Horizon Mask



Locality



Height above Marker that horizon was mapped from 1.500 m

Magnetic Declination
Declination applied to this figure?
 Yes No



Sketched by : Faruhath Jameel

Scale: Not to scale

Date: 16 May 2012